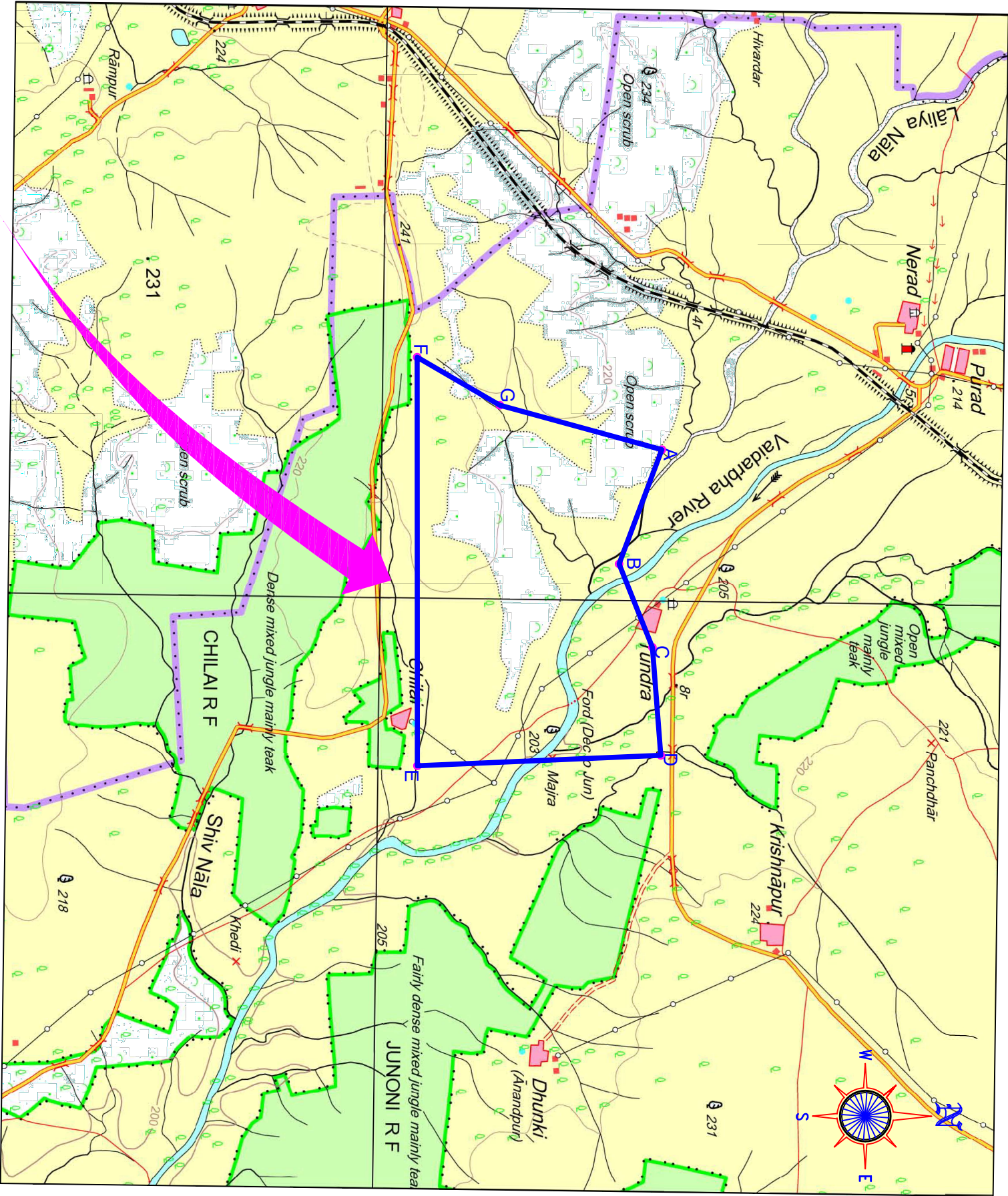
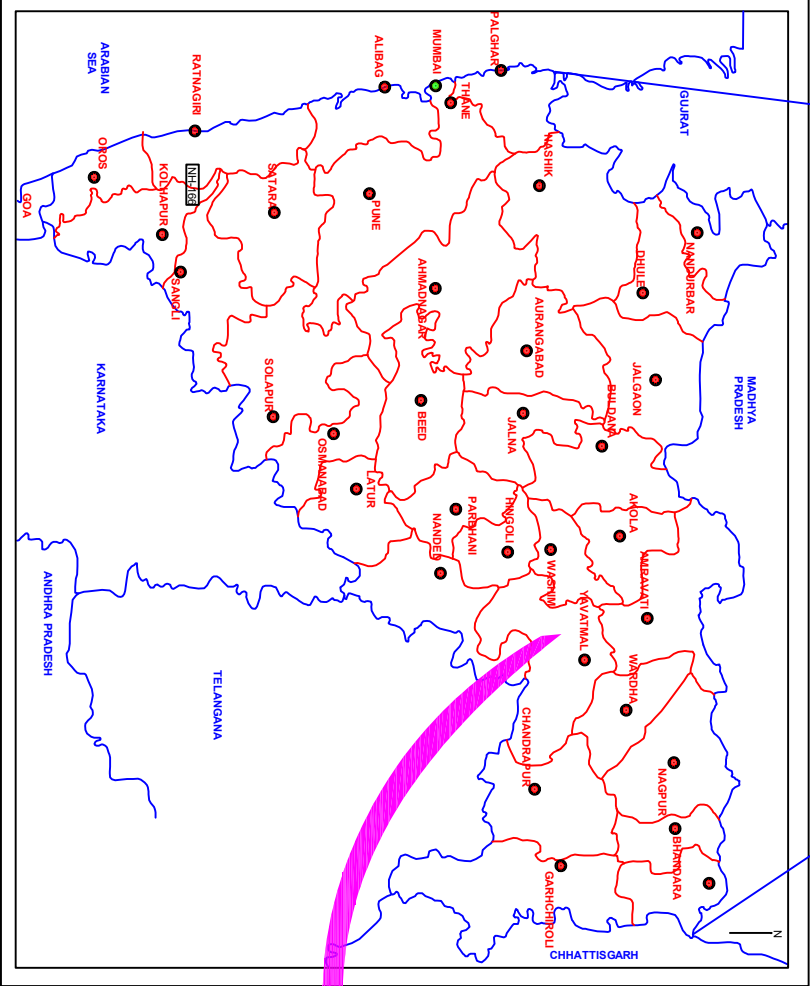
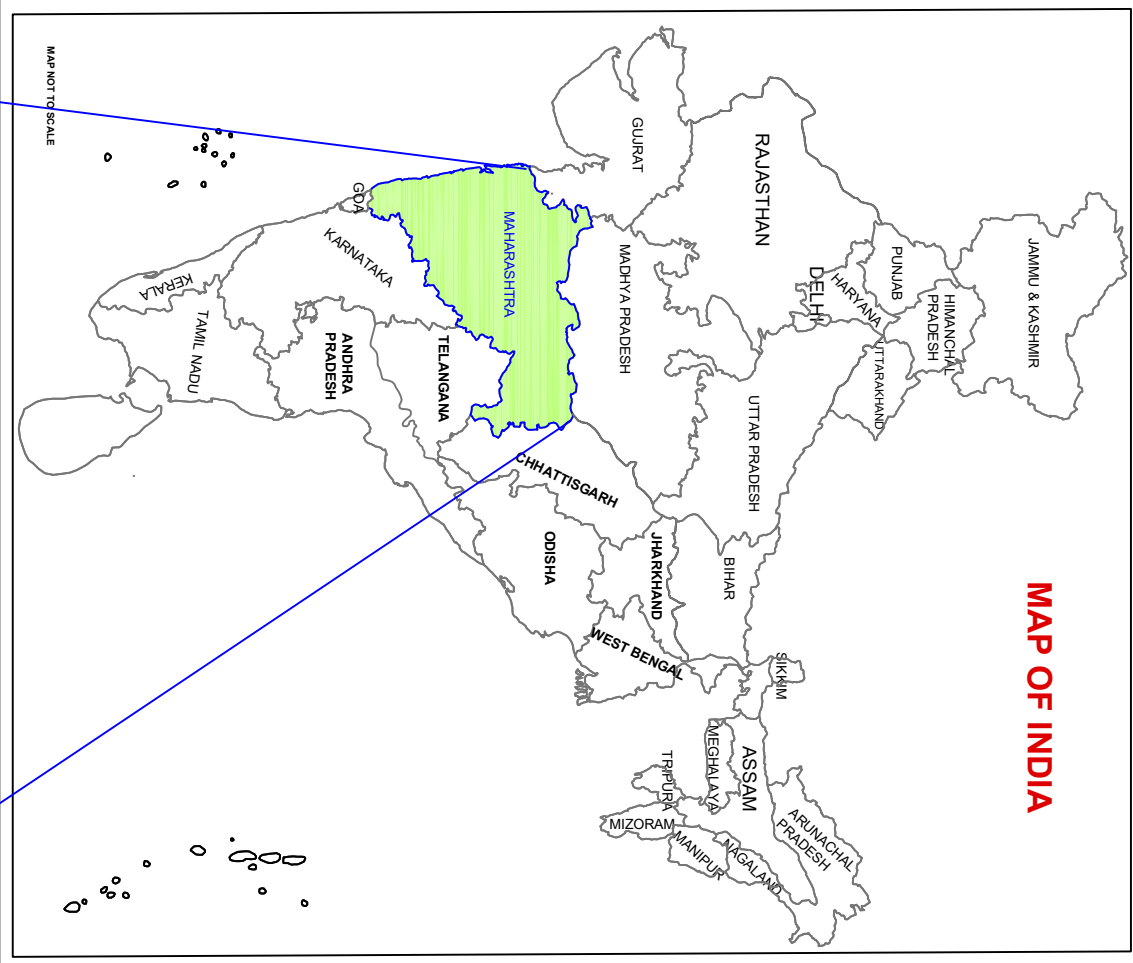


LOCATION MAP OF MUNDRA-CHILAI BLOCK (EXTENT 4.38 sq.km.), PART OF 56 I/13, DISTRICT: YAVATMAL, MAHARASHTRA



Cardinal Point	Easting	Northing	Latitude	Longitude	Elevation
A	280718.169	2196469.933	N19°51'07.36249"	E78°54'21.71199"	203.837
B	281561.921	2196154.358	N19°50'57.44282"	E78°54'50.83753"	201.062
C	282180.234	2196401.319	N19°51'05.72000"	E78°55'11.97791"	204.717
D	282977.773	2196462.953	N19°51'08.04304"	E78°55'39.35558"	203.157
E	283055.934	2194663.474	N19°50'09.57090"	E78°55'42.80040"	202.215
F	280032.951	2194661.364	N19°50'08.28765"	E78°53'58.94158"	229.276
G	280389.452	2195273.481	N19°50'28.3322"	E78°54'10.9283"	216.475

